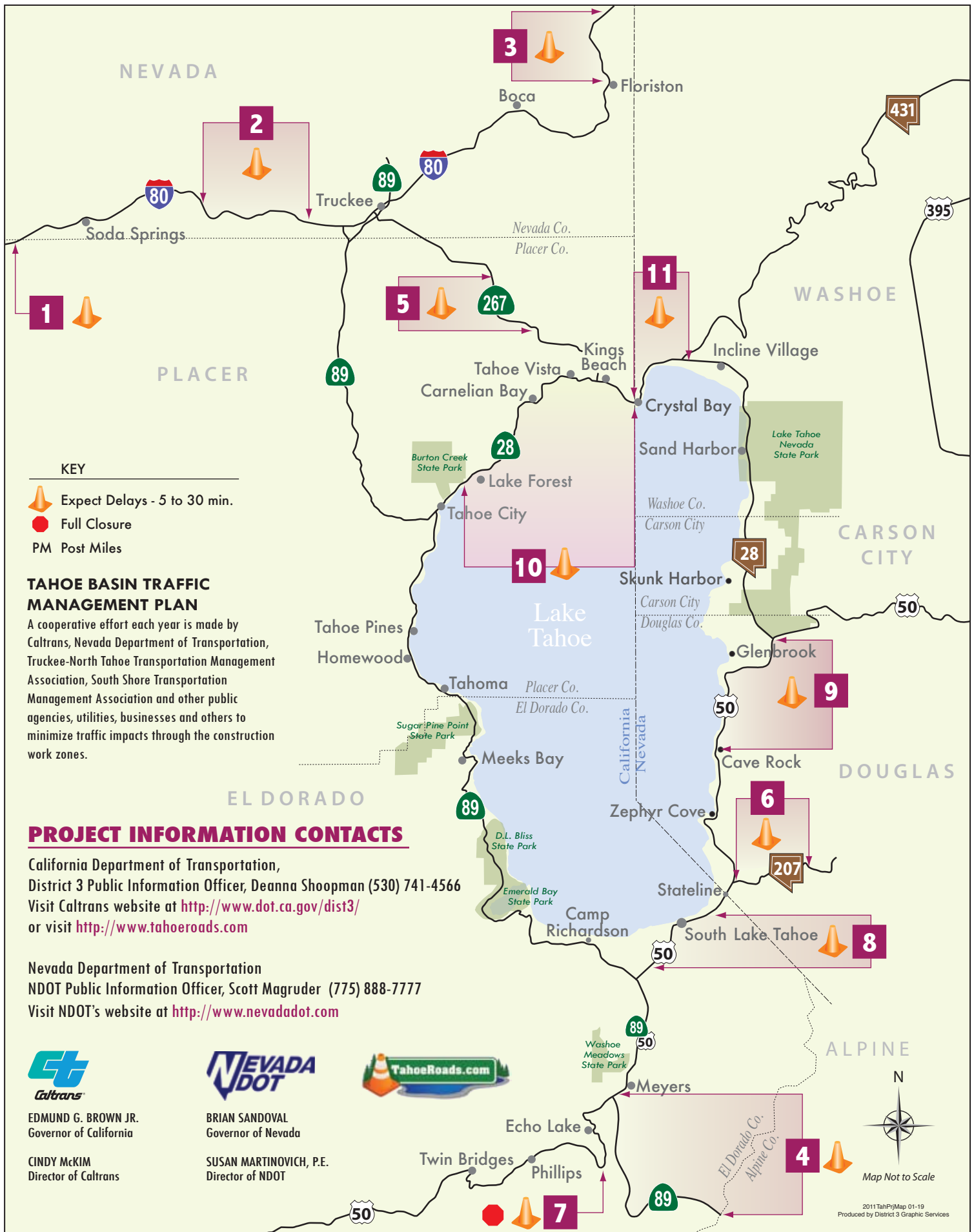




2011 Tahoe Basin Construction Season



KEY

-  Expect Delays - 5 to 30 min.
-  Full Closure
- PM Post Miles

TAHOE BASIN TRAFFIC MANAGEMENT PLAN

A cooperative effort each year is made by Caltrans, Nevada Department of Transportation, Truckee-North Tahoe Transportation Management Association, South Shore Transportation Management Association and other public agencies, utilities, businesses and others to minimize traffic impacts through the construction work zones.

PROJECT INFORMATION CONTACTS

California Department of Transportation,
 District 3 Public Information Officer, Deanna Shoopman (530) 741-4566
 Visit Caltrans website at <http://www.dot.ca.gov/dist3/>
 or visit <http://www.tahoeroads.com>

Nevada Department of Transportation
 NDOT Public Information Officer, Scott Magruder (775) 888-7777
 Visit NDOT's website at <http://www.nevadadot.com>



EDMUND G. BROWN JR.
 Governor of California

CINDY McKIM
 Director of Caltrans







BRIAN SANDOVAL
 Governor of Nevada



SUSAN MARTINOVICH, P.E.
 Director of NDOT







Map Not to Scale






2011 Tahoe Basin Construction Season



 U.S. Interstate 80	
1 	Where: PLA-80 PM 56.1/66.3 Emigrant Gap What: PCC Lane Replacement When: May - Oct. 2011-2012 Up to 30-minute Delay
2 	Where: NEV-80 PM R5.6-R11.5 Donner Summit to West of Donner Park OC What: PCC Lane Replacement When: May - Oct. 2011-2012 Up to 30-minute Delay
3 	Where: NEV-80 PM 28.1/31.8 and SIE-80 PM 0.0/1.6 Near Floriston to Stateline What: Concrete Barrier When: May - June 2011 Up to 30-minute Delay

 California State Route 89	
4 	Where: ED-89 PM 0.0/8.6 Alpine County Line to Route 50/89 What: Install Drainage Facilities When: May - Oct. 2011 Up to 20-minute Delay

 California State Route 267	
5 	Where: PLA-267 Near N. Star Drive to Near Brockway Summit What: Slope Stabilization and Shoulder Paving When: May - Oct. 2011 Up to 30-minute Delay


 Nevada State Route 207	
6 	Where: SR-207 PM 0.0/3.14 Kingsbury Grade from Jct. 50 to Dagget Pass What: Erosion Control Improvements and Retaining Wall Replacement When: May - Oct 2011 Up to 30-minute Delay


 U.S. Highway 50	
7  	Where: U.S.-50 PM 66.6/67.8 Echo Summit What: Reconstruct Barrier Railing When: April - June 2011 Full Closure for 14 Days to be Announced Between Mid-April to Mid-May Up to 20-minute Delay During Remaining Construction
8 	Where: U.S.-50 77.3/79.3 City of South Lake Tahoe from Trout Creek Br. to Ski Run Blvd. What: Water Quality Improvements, Roadway Widening and Paving When: May - Oct. 2011-2013 Up to 10-minute Delay
9 	Where: U.S.-50 Cave Rock to Spooner Junction/SR28/U.S.-50 What: Slope Stability & Erosion Control Improvements When: May - Oct 2011 Up to 30-minute Delay

 California State Route 28	
10 	Where: PLA-28 PM 0.8/11.0 Tahoe State Park to State Route 267 and Chipmunk St. to CA/Nev Stateline What: Water Quality Improvements and Select Areas of Repaving When: May - Oct. 2011 Up to 20-minute Delay

 Nevada State Route 28	
11 	Where: SR-28 From SR-431, Mt. Rose Hwy. to CA/Nev Stateline What: Water Quality & Erosion Control Improvements When: May - June 2011-2012 No Work in July/August Sept - Oct 2011-2012 Up to 30-minute Delay

KEY

 Expect Delay - 5 to 30 min.

 Full Closure

PM Post Miles

