

# COUNTY OF EL DORADO


# DEPARTMENT OF TRANSPORTATION



**TAHOE ENGINEERING**  
924B Emerald Bay Road  
South Lake Tahoe, CA 96150  
Phone: (530) 573-7900  
Fax: (530) 541-7049

**JAMES W. WARE, P.E.**  
Interim Director of  
Transportation  
  
Internet Web Site:  
<http://co.el-dorado.ca.us/dot>

**MAIN OFFICE**  
2850 Fairlane Court  
Placerville CA 95667  
Phone: (530) 621-5900  
Fax: (530) 626-0387



**RECEIVED**

**MAR 10 2009**

**TAHOE REGIONAL  
PLANNING AGENCY**

March 5, 2009

Scott Forsythe  
Senior Transportation Planner  
Tahoe Regional Planning Agency  
P.O. Box 5310  
Stateline, NV 89449-5310

**Reference: Regional Surface Transportation Programs Exchange 2009 Request**

Mr. Forsythe:

The El Dorado County Department of Transportation (Department) would like to request the following Regional Surface Transportation Program (RSTP) funds within the projects listed below:

Project #	EIP #	Project Name	Scope of Work	Amount Requested	Task
95165	10034	Sawmill 2 Bike Path Project	Class 1 Bike Path	\$100,000.00	Site Improvement
95186	10036	Lake Tahoe Blvd Bike Path Project	Class 1 Bike Path	\$200,000.00	Planning/Design

Please let us know when the Exchange Agreement will be available so we can coordinate our County Counsel and Board of Supervisors processes.

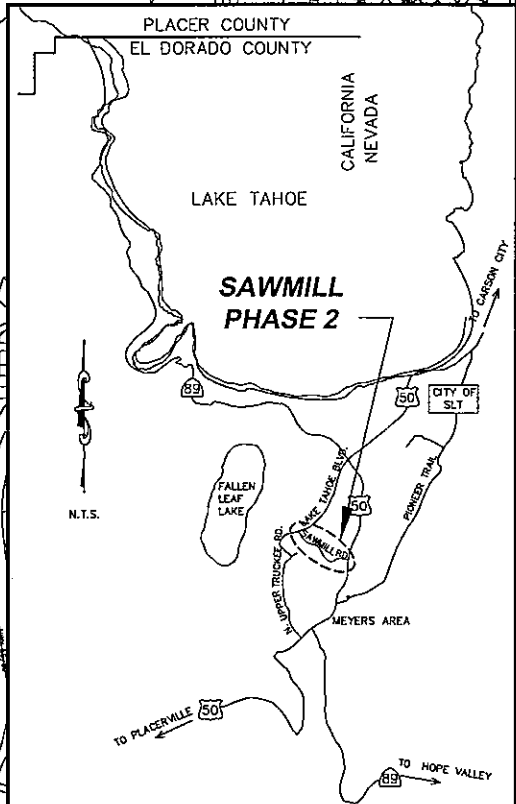
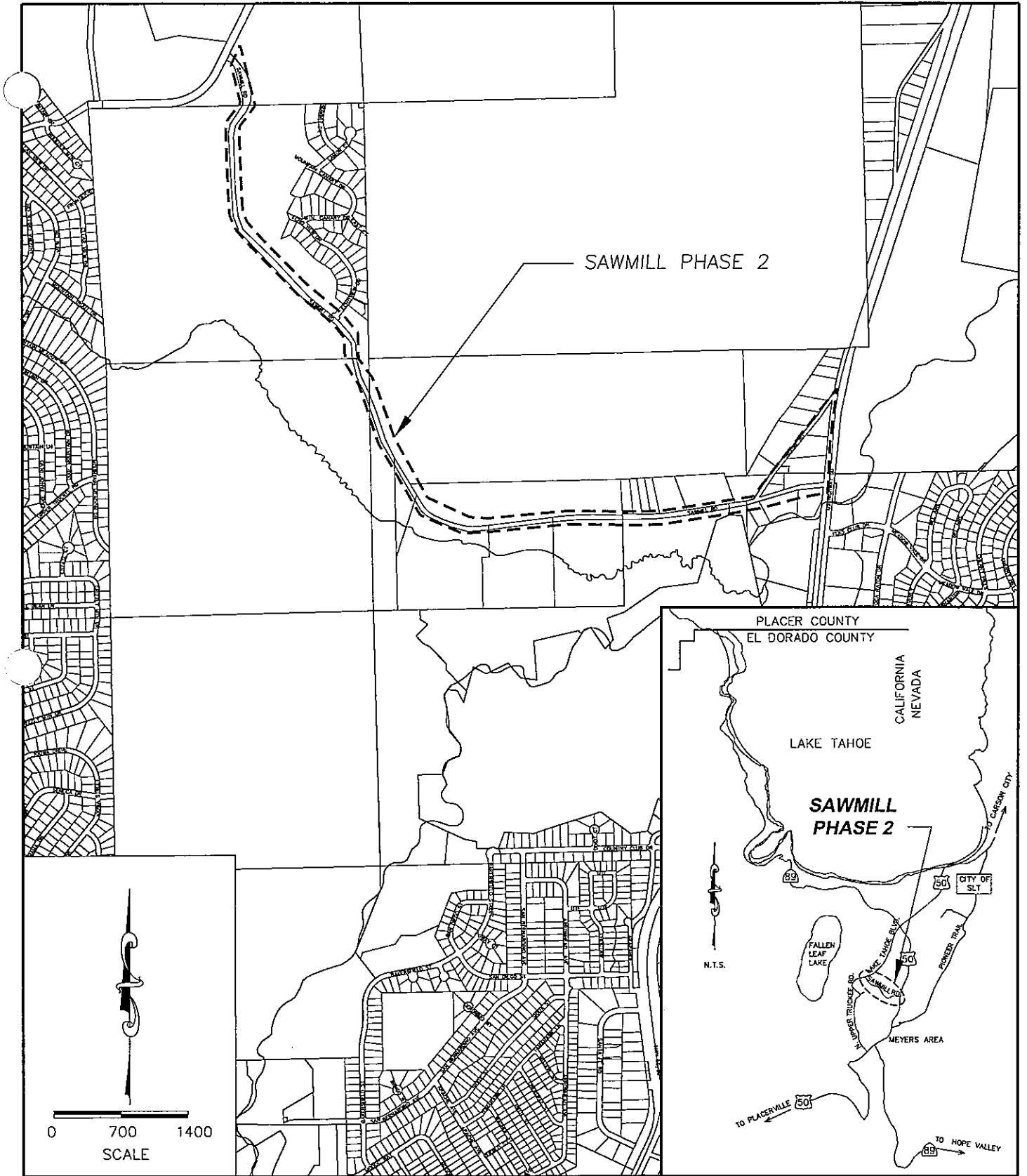
If you have any questions please don't hesitate to contact me at (530) 573-7910.

Sincerely,

  
Steve Kopyman, P.E.  
Supervising Civil Engineer

Attachments: Location Maps

cc: Russ Nygaard, EDOT  
Ruth Young, EDOT



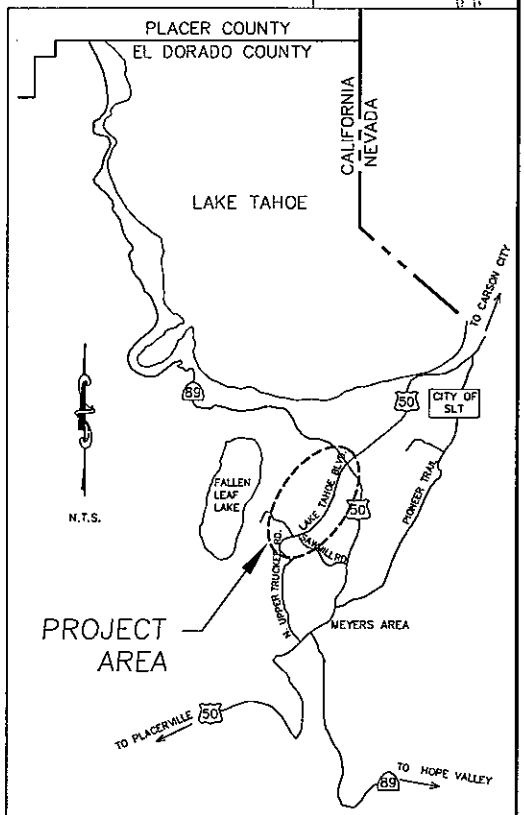
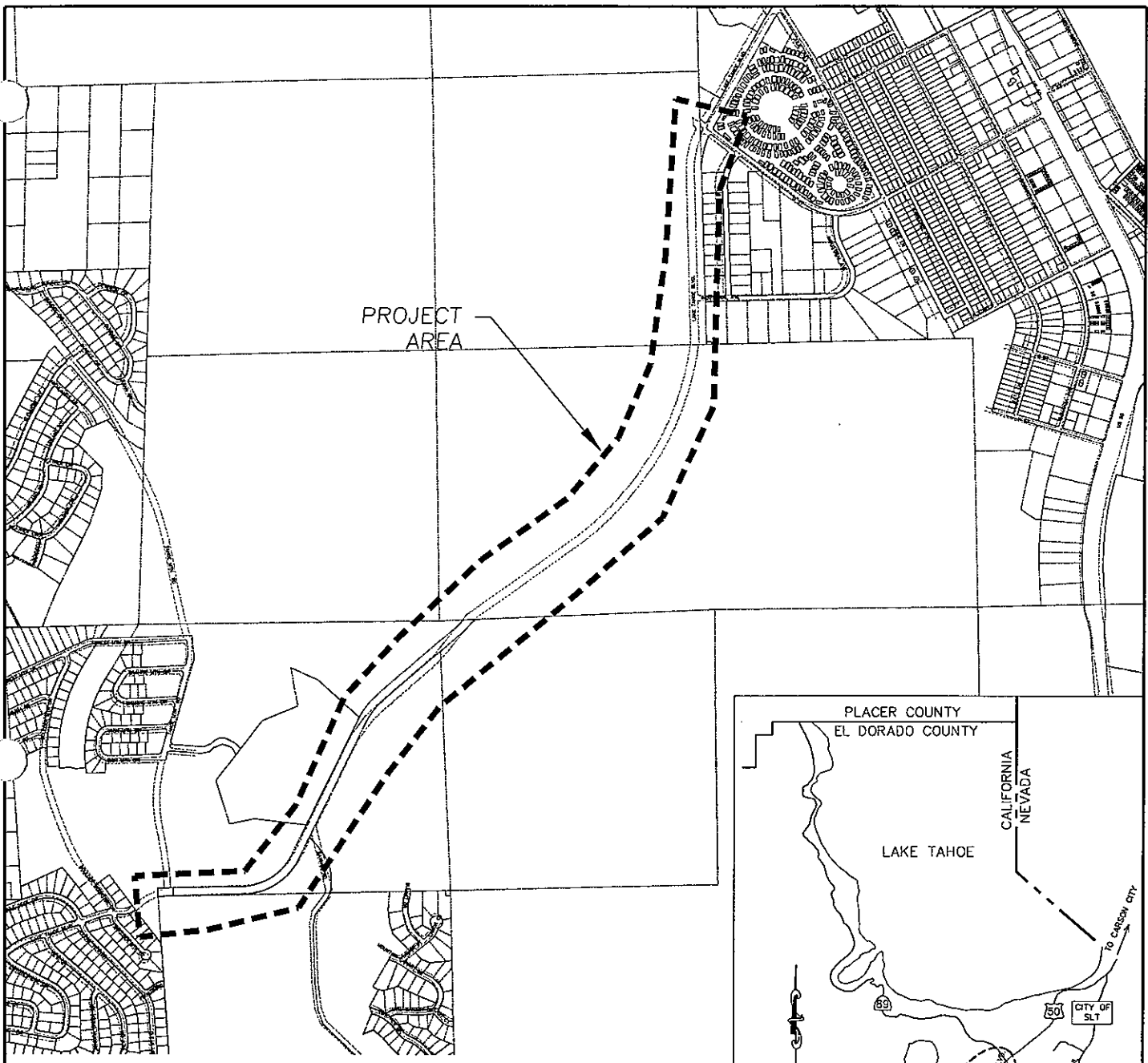
EL DORADO COUNTY  
SOUTH LAKE TAHOE OFFICE



**SAWMILL  
PHASE 2**  
Project Location Map

FIGURE  
**A**

DATE: 03/09	PROJECT NO.: 95165	BY: JTC
-------------	--------------------	---------



EL DORADO COUNTY  
SOUTH LAKE TAHOE OFFICE



LAKE TAHOE BOULEVARD  
BIKE TRAIL PROJECT

Project Location Map

FIGURE

A

DATE: 2/09

PROJECT NO.: 95175

BY: JTC