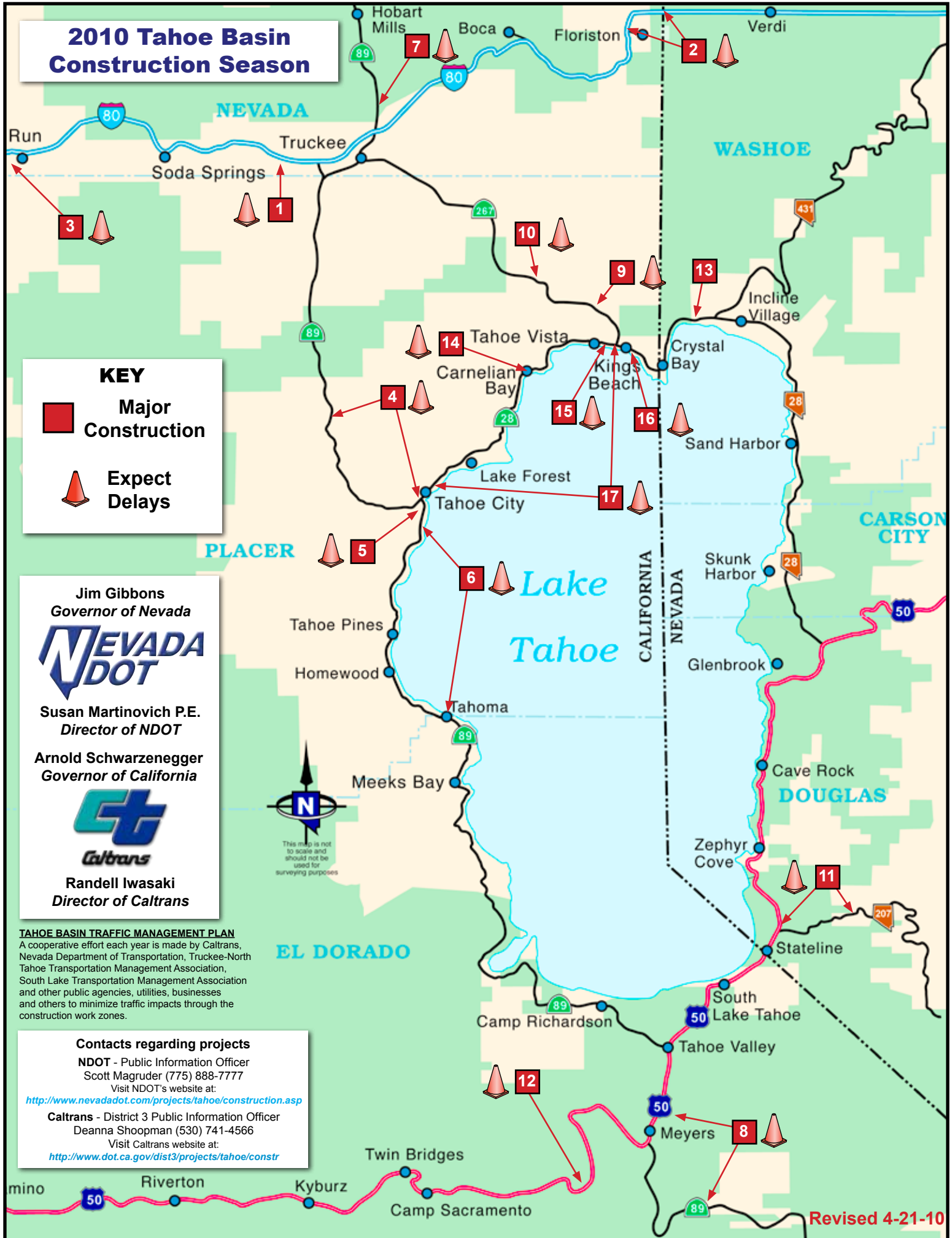


2010 Tahoe Basin Construction Season



KEY

- Major Construction
- Expect Delays

Jim Gibbons
Governor of Nevada

Susan Martinovich P.E.
Director of NDOT

Arnold Schwarzenegger
Governor of California


Randell Iwasaki
Director of Caltrans




TAHOE BASIN TRAFFIC MANAGEMENT PLAN
A cooperative effort each year is made by Caltrans, Nevada Department of Transportation, Truckee-North Tahoe Transportation Management Association, South Lake Transportation Management Association and other public agencies, utilities, businesses and others to minimize traffic impacts through the construction work zones.

Contacts regarding projects
NDOT - Public Information Officer
 Scott Magruder (775) 888-7777
 Visit NDOT's website at:
<http://www.nevadadot.com/projects/tahoe/construction.asp>
Caltrans - District 3 Public Information Officer
 Deanna Shoopman (530) 741-4566
 Visit Caltrans website at:
<http://www.dot.ca.gov/dist3/projects/tahoe/constr>


U.S. Interstate 80


1  **Where:** PM R9.2-R13.6 Donner Lake Undercrossing
What: PCC Overlay
When: **2009 - 2010** Up to 30 Minute Delay

2  **Where:** PM 28.1/31.8 Near Floriston to State Line
What: Roadway Rehabilitation
When: **2009 - 2011** Up to 30 Minute Delay

3  **Where:** PM 56.1-66.3 Emigrant Gap
What: PCC Lane Replacement
When: **2010 - 2012** Up to 30 Minute Delay


California State Route 89

4  **Where:** PM 8.6 -13.7 Jct. 89/28 to Squaw Valley Rd.
What: Water Quality Improvement
When: **2009 - 2010** Up to 30 Minute Delay


5  **Where:** PM 8.1-8.3 SR 89 W. Lake Blvd.
What: Tahoe City Transit Center
When: **May-Oct 2010** Up to 15 Minute Delay


6  **Where:** PM 0.0-8.5 SR 89 W. Lake Blvd.
What: Gateway Monument/Water Quality Improvement
When: **May-Oct 2009 - 2010** Up to 15 Minute Delay

7  **Where:** PM 1.0 Alder Drive/Prosser Dam Road
What: Roundabout at Intersection
When: **May-Oct 2010** Up to 15 Minute Delay

8  **Where:** PM 0.0-8.6 Alpine Co. line to Route 50/89
What: Install drainage facilities
When: **May-Oct 2010** Up to 20 Minute Delay

California State Route 267


9  **Where:** PM 8.7-9.9 Jct. 267/28 to Commonwealth
What: Water Quality Improvement/Waterline Replacement
When: **2009 - 2010** Up to 30 Minute Delay

10  **Where:** PM 3.5-7.0 Northstar to Brockway Summit
What: Pavement Rehabilitation
When: **May 10 - June 1** Up to 15 Minute Delay

Nevada State Route 207

11  **Where:** PM 0.00-3.14 Kingsbury Grd. from Jct. of 50 near Dagget Pass
What: Replace Drainage & Retaining Wall, Repair Crib Wall
When: **Apr 2009 - Oct 2011** Up to 30 Minute Delay


U.S. Highway 50


12  **Where:** PM 66.8-69.3 Near Echo Lake
What: Install Netting for Slope Protection
When: **May-2010** Up to 15 Minute Delay


Nevada State Route 28

13  **Where:** PM 9.5 SR 28 at Gonowabie St., Incline Village
What: Sink Hole & Slope repairs
When: **Summer 2010**

California State Route 28

14  **Where:** PM 5.7-6.1 In the Vicinity of Carnelian Bay
What: Adjust Utility Vaults
When: **May-Oct 2010** Up to 30 Minute Delay

15  **Where:** PM 9.09 In the Vicinity of Beach St.
What: Waterline Crossing
When: **May-Oct 2010** Up to 30 Minute Delay

16  **Where:** PM 9.88 Near Kings Beach Recreation Area
What: Storm Drain Crossing
When: **May-Oct 2010** Up to 30 Minute Delay

17  **Where:** PM 0.8-11.0 Tahoe State Park to SR 267
What: Water Quality Improvement & Selected Areas of Repaving
When: **2009 - 2012** Up to 30 Minute Delay

KEY



Major Construction



Expect Delays

Jim Gibbons
Governor of Nevada



Susan Martinovich P.E.
Director of NDOT

Arnold Schwarzenegger
Governor of California



Randell Iwasaki
Director of Caltrans

Contacts regarding projects

NDOT - Public Information Officer
Scott Magruder (775) 888-7777

Caltrans - District 3 Public Information Officer
Deanna Shoopman (530) 741-4566